

S.I. 38 of 2026

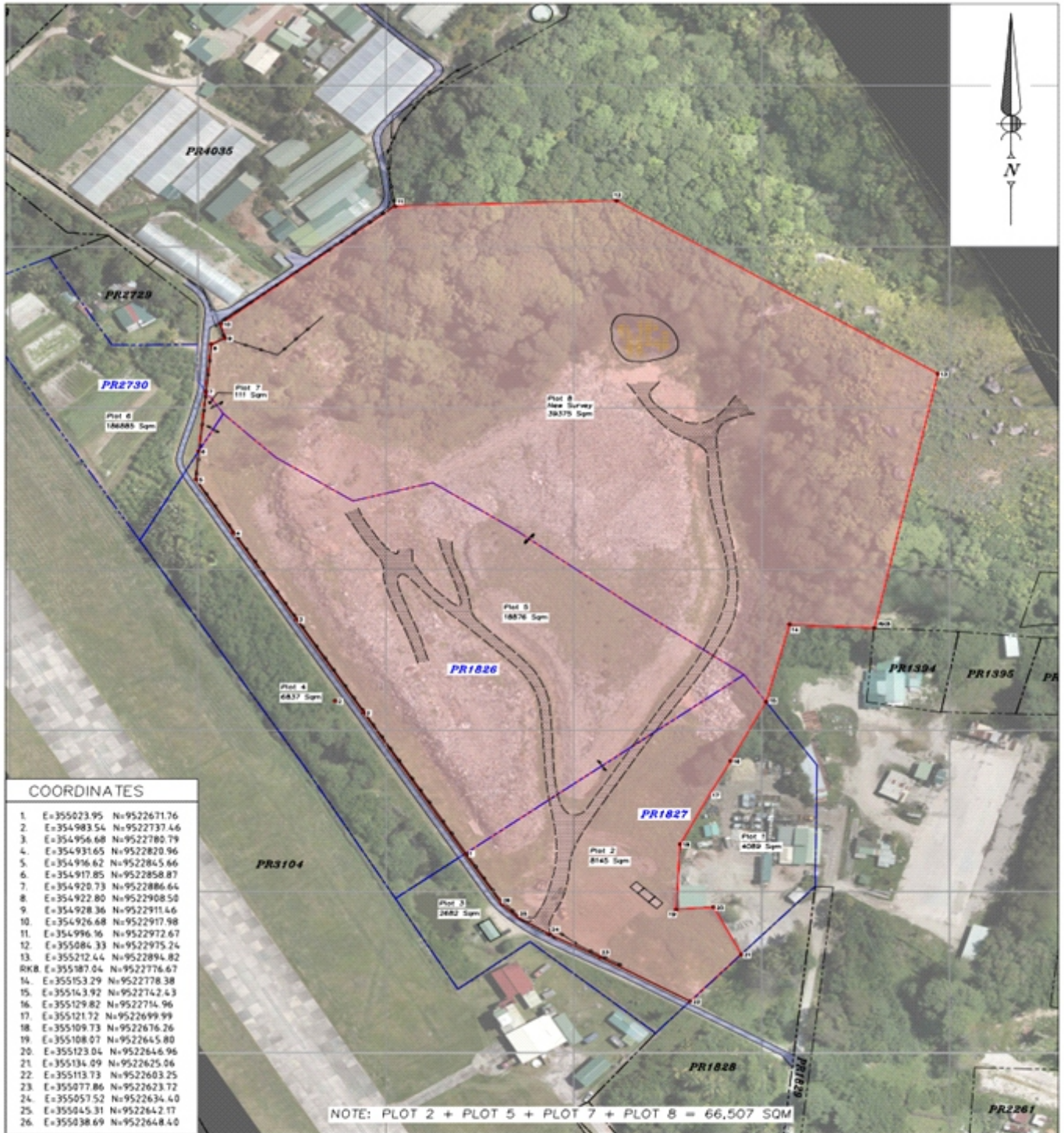
ENVIRONMENT PROTECTION ACT, 2016


(Act 18 of 2016)

Environment Protection (La Digue Waste Disposal Sites) Notice, 2026

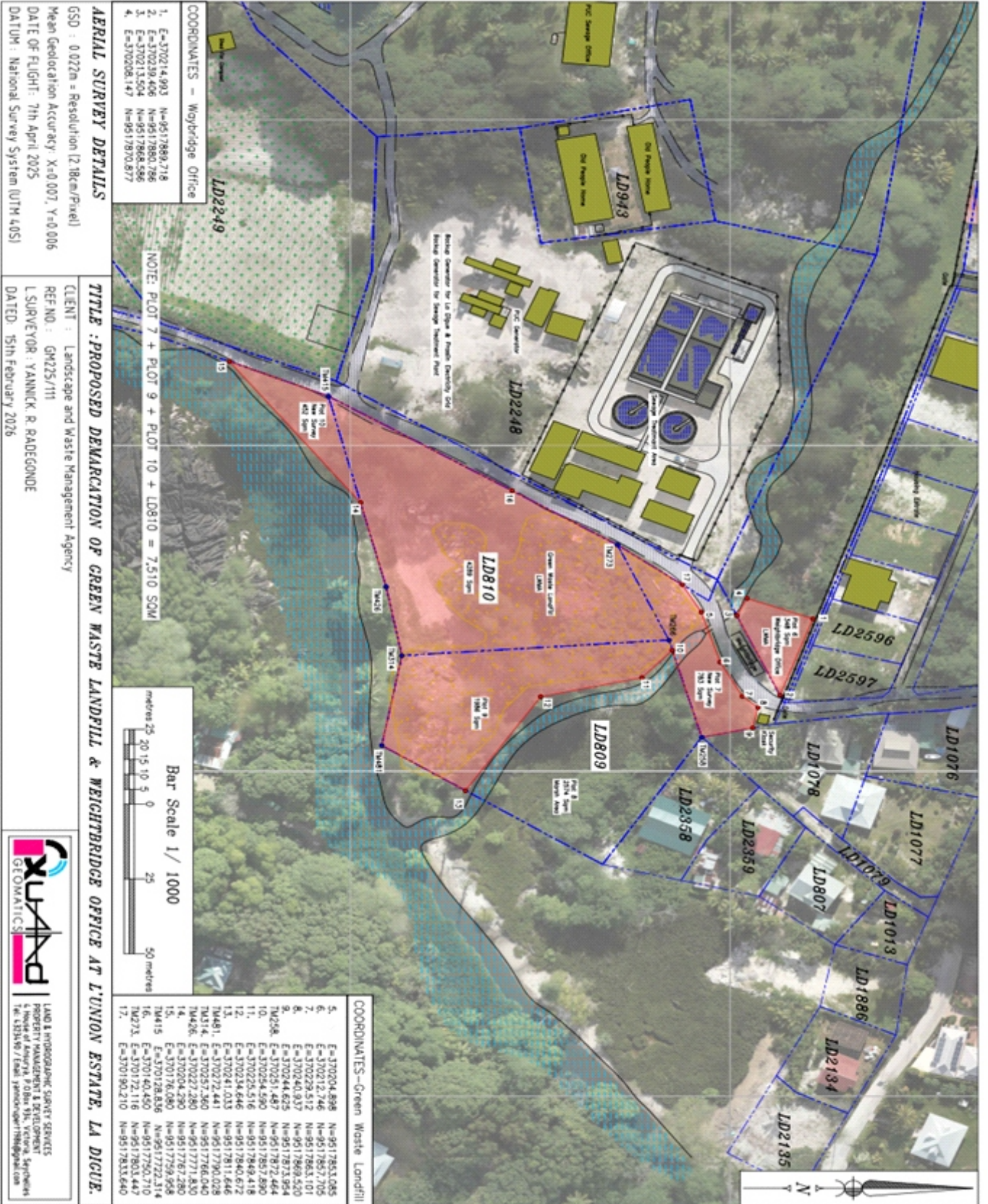
In exercise of the powers conferred by section 33(1)(a) of the Environment Protection Act, 2016 (Act 18 of 2016) the Minister responsible for Environment, Climate, Energy, and Natural Resources designates the areas specified in Schedules I, II and III as waste disposal sites.

Schedule I - Amitie Landfill Demarcation



<p>AERIAL SURVEY DETAILS GSD : 0.015m = Resolution (1.50cm/Pixel) Mean Geolocation Accuracy: X=0.005, Y=0.005 DATE OF FLIGHT: 5th April 2025 DATUM : National Survey System (UTM 40S)</p>	<p>TITLE : PROPOSED DEMARCATION OF AMITIE LANDFILL. CLIENT : LWMA REF.NO. : GM226 L.SURVEYOR : YANNICK. R. RADEGONDE DATED: 13th February 2026</p>	 <p>LAND & HYDROGRAPHIC SURVEY SERVICES PROPERTY MANAGEMENT & DEVELOPMENT 4 House of Ananya, P.O.Box 934, Victoria, Seychelles Tel: 4323490 / Email: yannickruger17986@gmail.com</p>
--	---	---

Schedule II - La Digue Weighbridge Office and Green Waste Demarcation



COORDINATES - Weighbridge Office

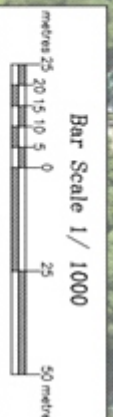
1. E=370214.993 N=9517889.718
2. E=370239.406 N=9517880.786
3. E=370213.504 N=9517868.586
4. E=370208.147 N=9517870.877

AERIAL SURVEY DETAILS

GSD : 0.022m = Resolution (2.18cm/Pixel)
Mean Geolocation Accuracy: X=0.007, Y=0.006
DATE OF FLIGHT: 7th April 2025
DATUM : National Survey System (UTM 40S)

TITLE: PROPOSED DEMARCATION OF GREEN WASTE LANDFILL & WEIGHBRIDGE OFFICE AT L'UNION ESTATE, LA DIGUE.

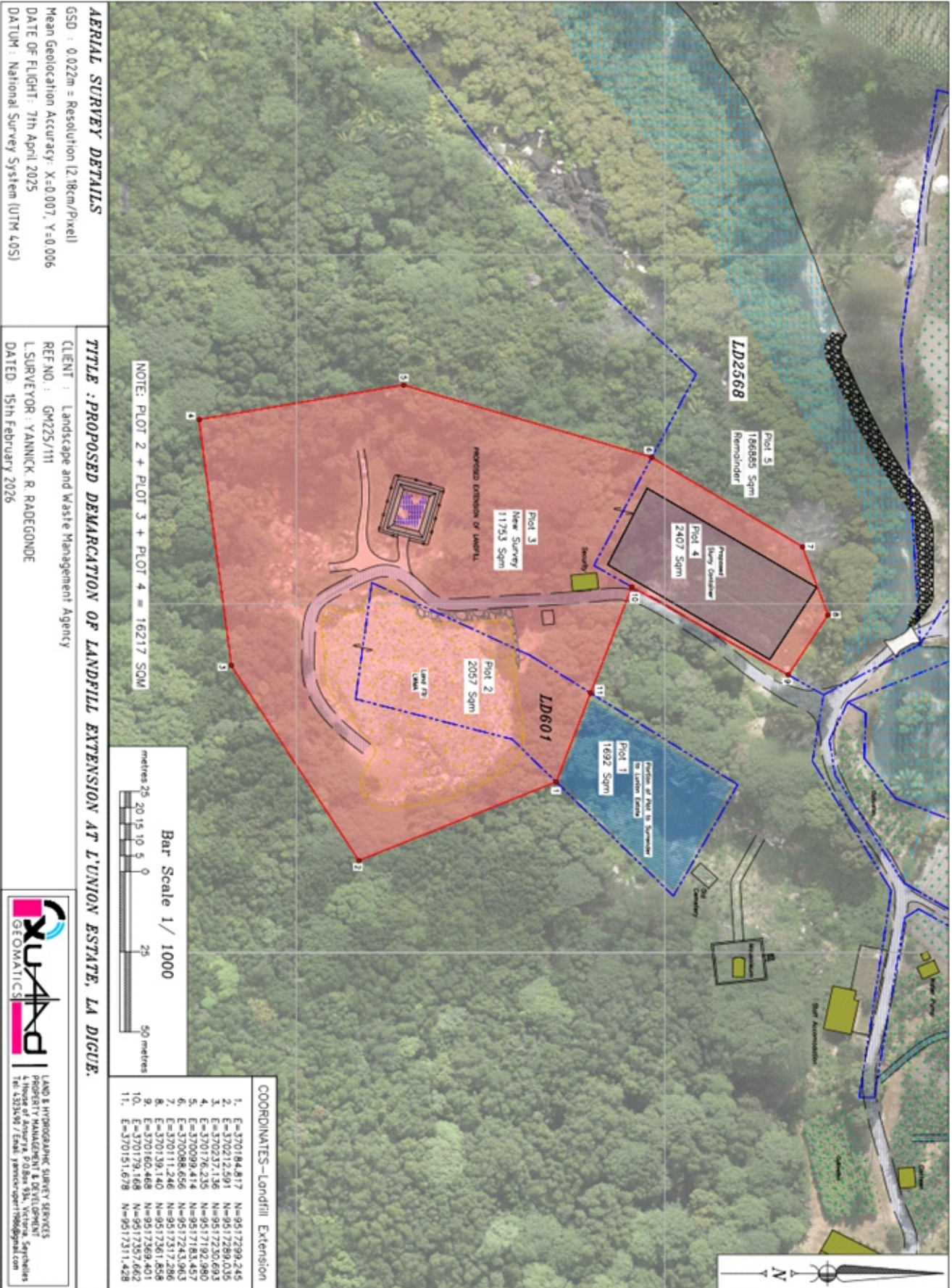
CLIENT : Landscape and Waste Management Agency
REF NO. : GM25/711
L SURVEYOR : YANNICK R. RADEGONDE
DATED : 15th February 2026



COORDINATES - Green Waste Landfill

5.	E=370204.898	N=9517853.085
6.	E=370212.746	N=9517857.705
7.	E=370229.512	N=9517863.101
8.	E=370240.937	N=9517869.520
9.	E=370244.625	N=9517873.954
10.	E=370251.487	N=9517872.464
11.	E=370254.590	N=9517857.890
12.	E=37025.516	N=9517849.418
13.	E=370241.033	N=9517811.646
14.	E=370234.646	N=9517840.672
15.	E=370272.441	N=9517790.028
16.	E=37027.360	N=9517766.040
17.	E=37027.280	N=9517771.830
18.	E=370274.080	N=9517767.280
19.	E=370204.590	N=9517759.958
20.	E=370128.836	N=9517722.314
21.	E=370140.450	N=9517750.310
22.	E=370172.116	N=9517803.447
23.	E=370190.210	N=9517833.640

Schedule III - La Digue Main Landfill Demarcation



Dated this 15th day of May, 2026.

**MARIE-MAY ALICE JEREMIE
MINISTER FOR ENVIRONMENT, CLIMATE, ENERGY AND
NATURAL RESOURCES**
